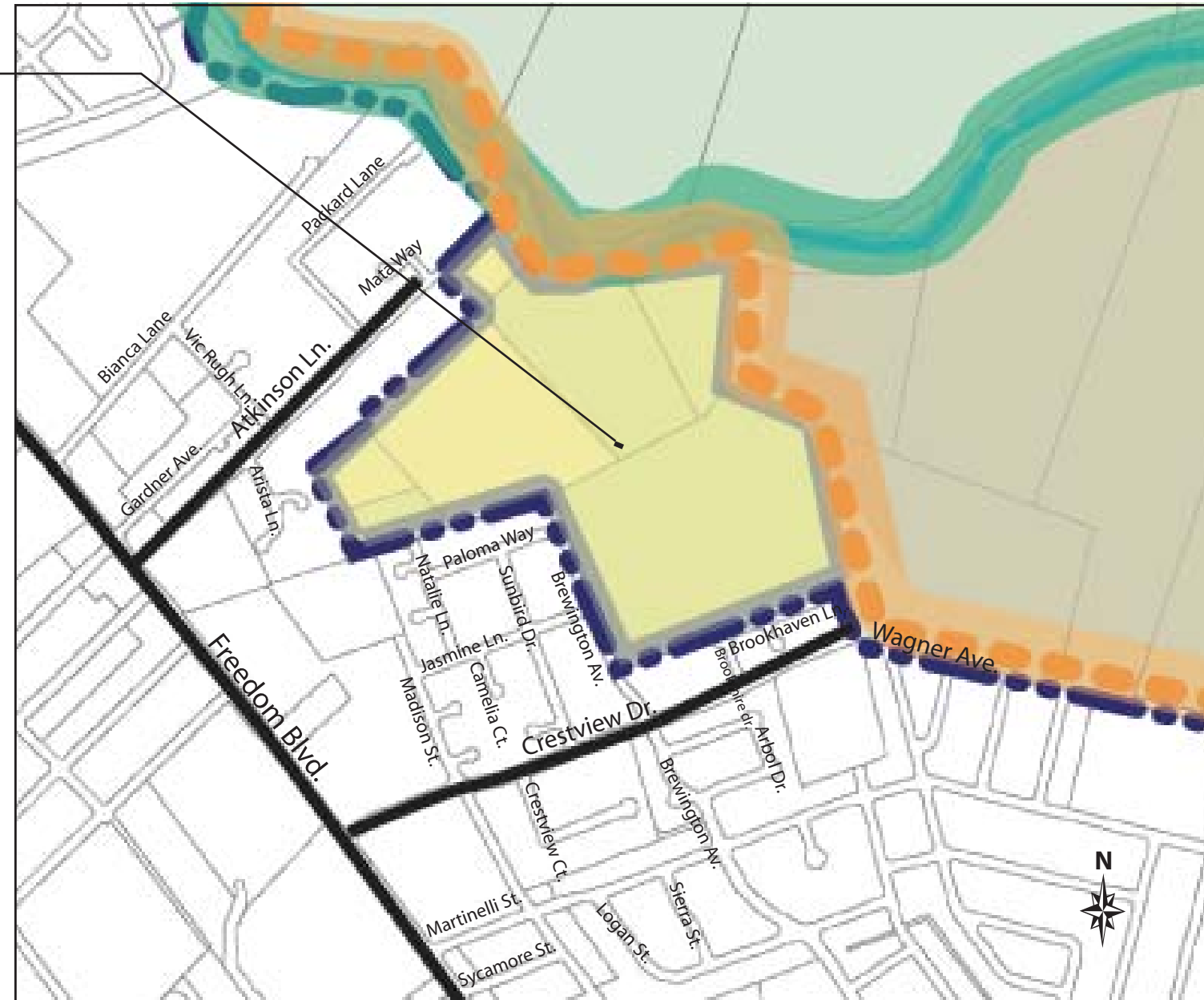











MAP 2b Growth Area B: Atkinson Lane

Area B: Atkinson Lane
Provide housing, including a range of product types with significant portion (50% of the units) for affordable workforce housing (with emphasis on housing for ag. workers). Total of 65 gross acres and 30 net acres of residential development over 25 years.



LEGEND

-  Existing City Boundary
-  25-year Urban Growth Area Boundary
-  Growth Area
-  Agricultural Reserve
-  Flood Protection Study Area
-  Agriculture
-  Water Features
-  Pajaro River and Creeks
-  Major Roads and Highways

Prepared for:



Prepared by:
MIG, Inc.
March 2002